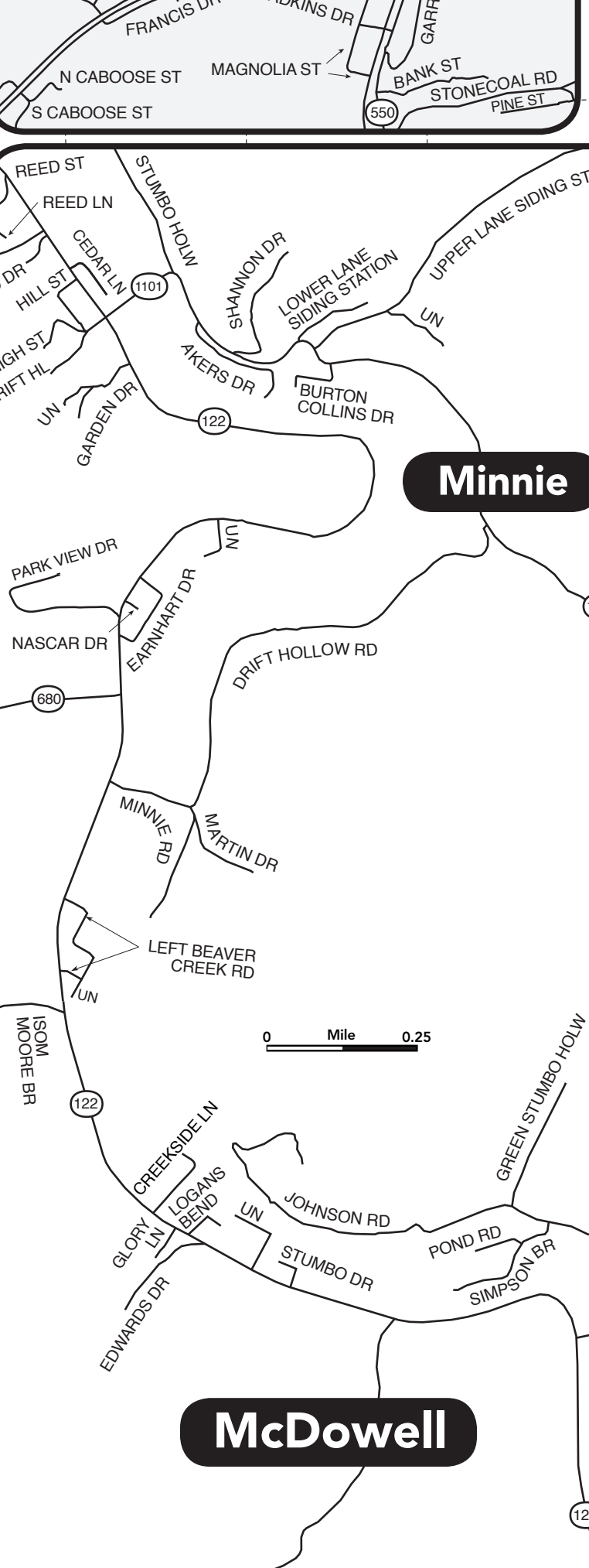
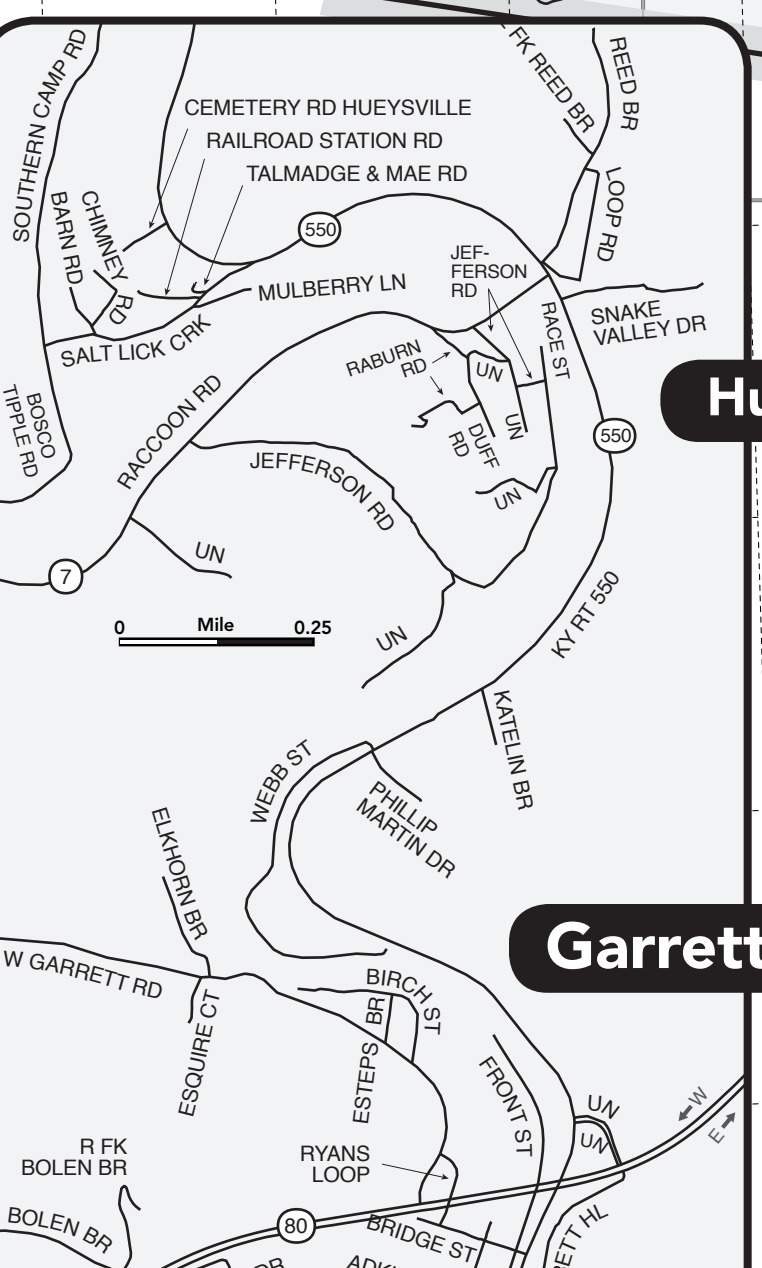
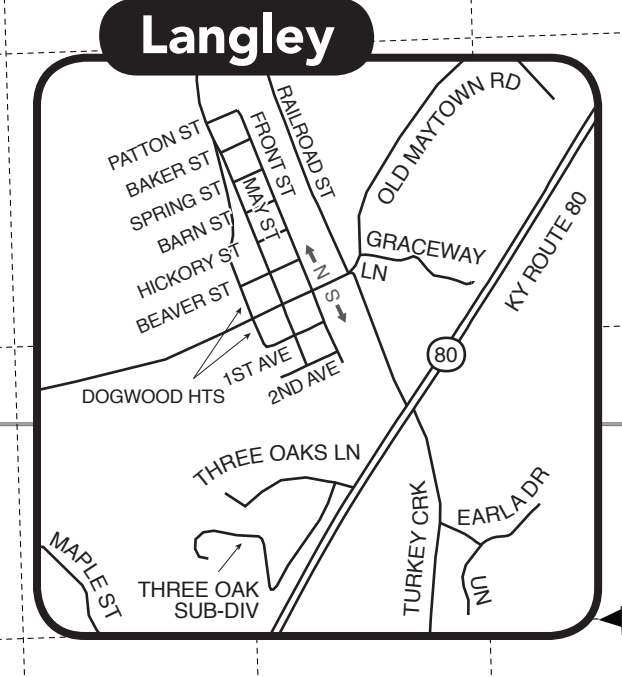
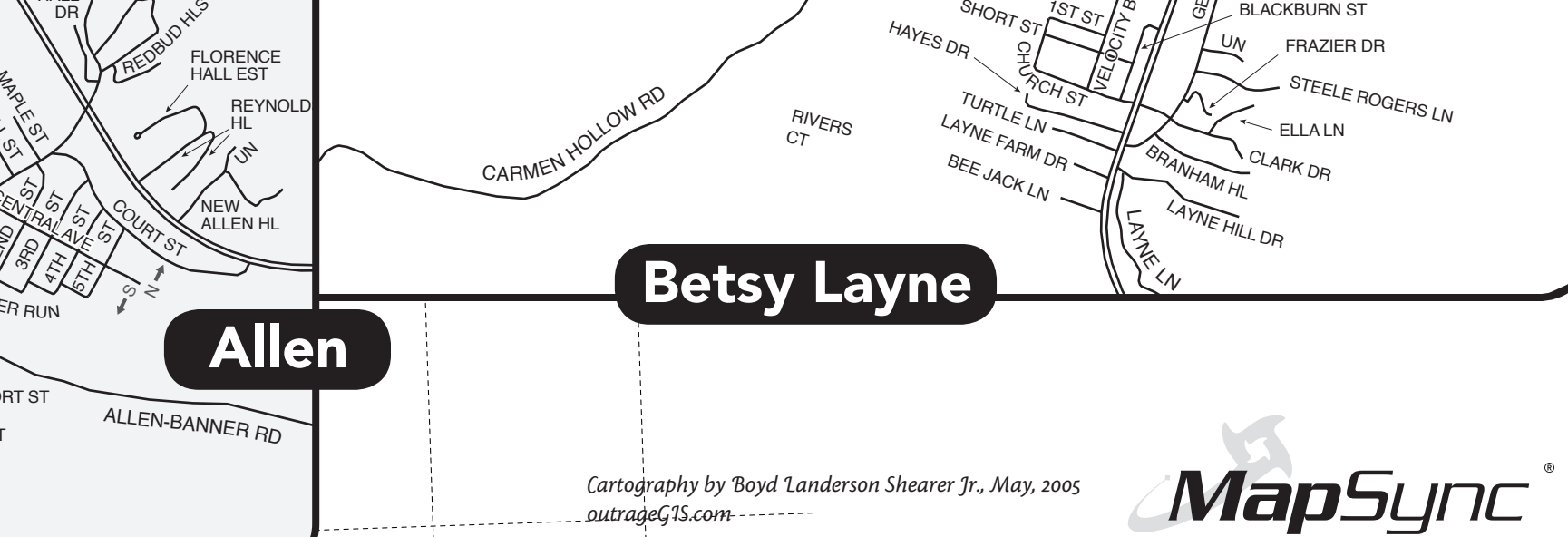
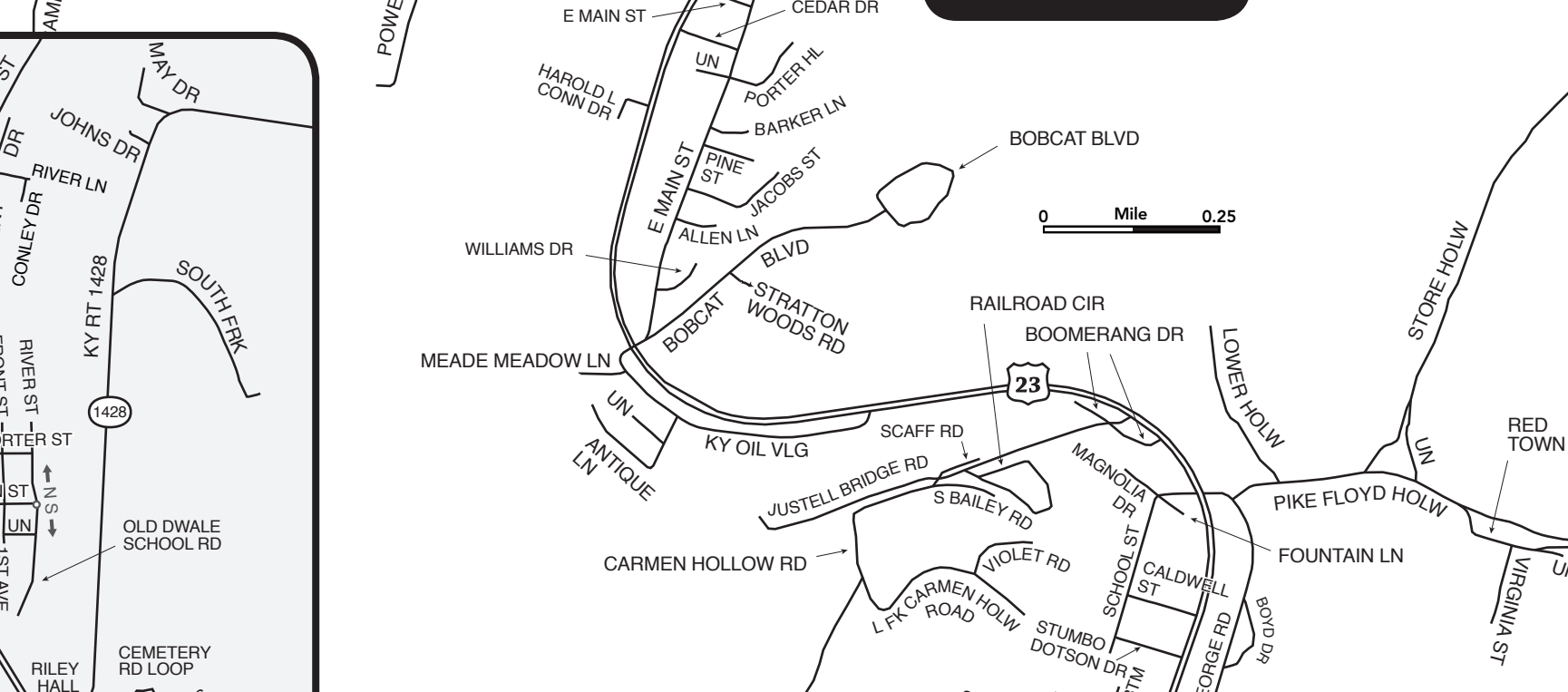
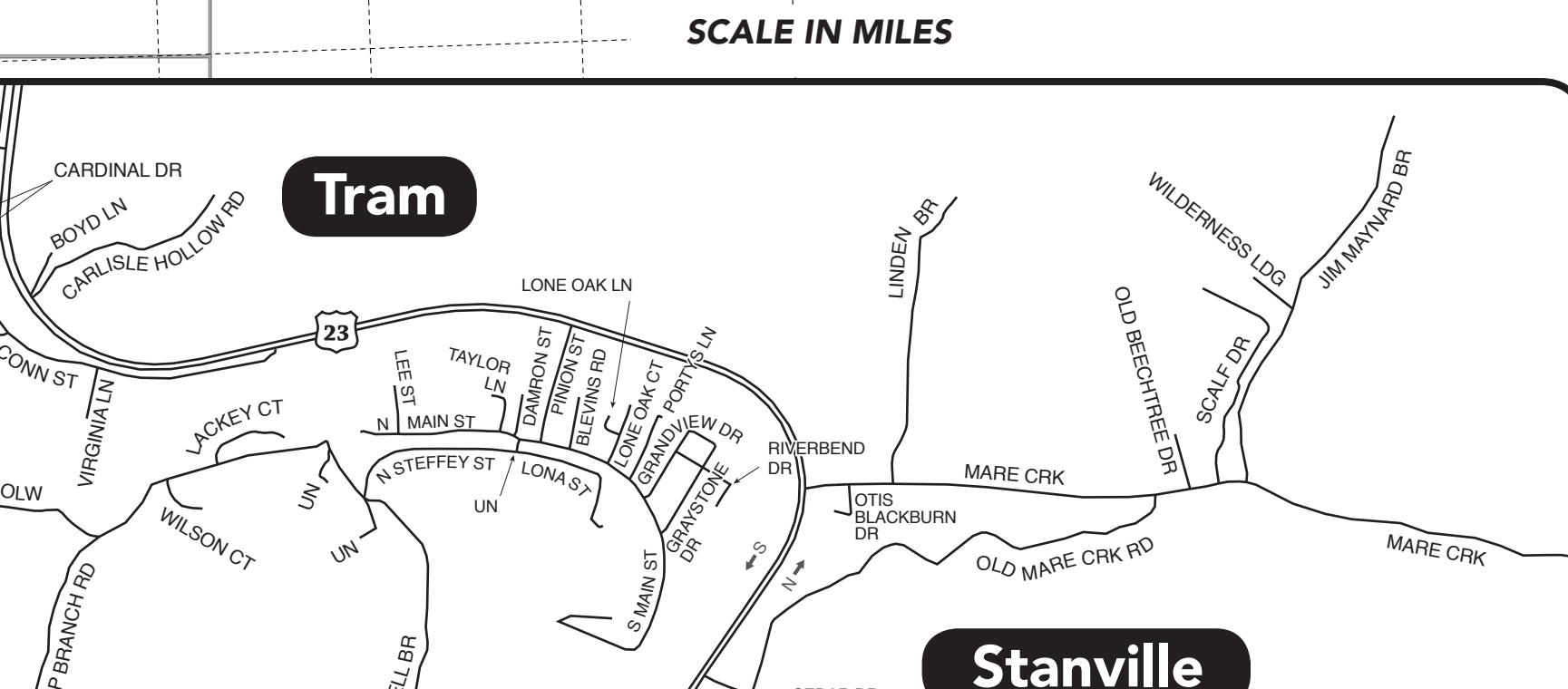
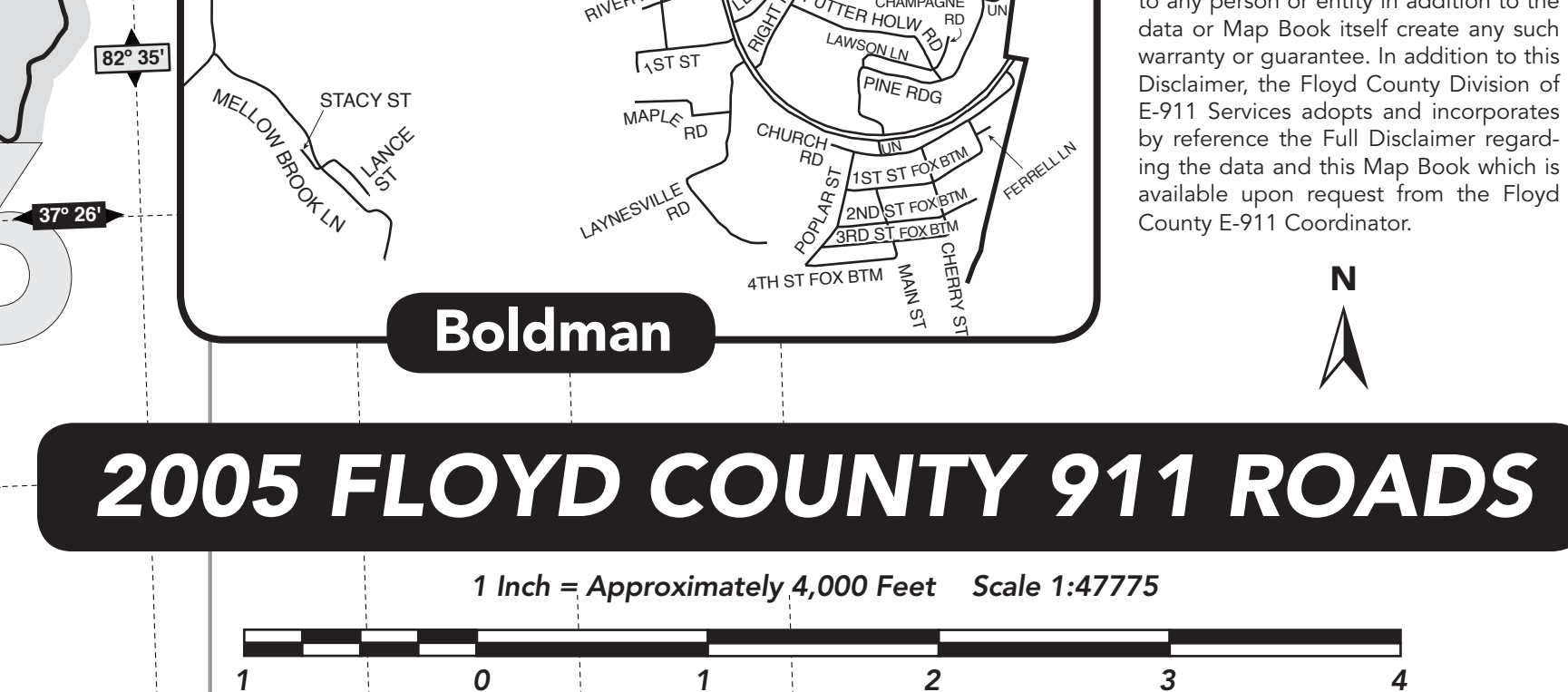
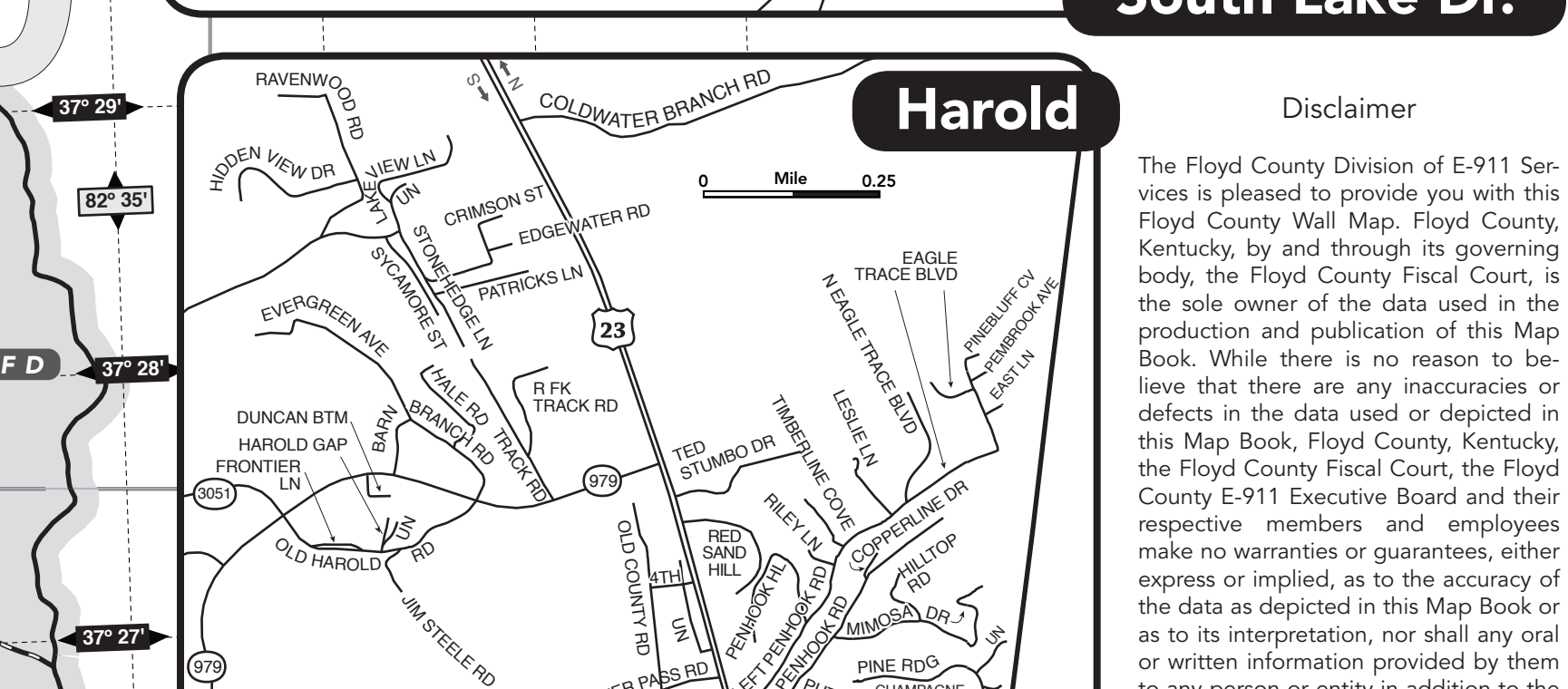
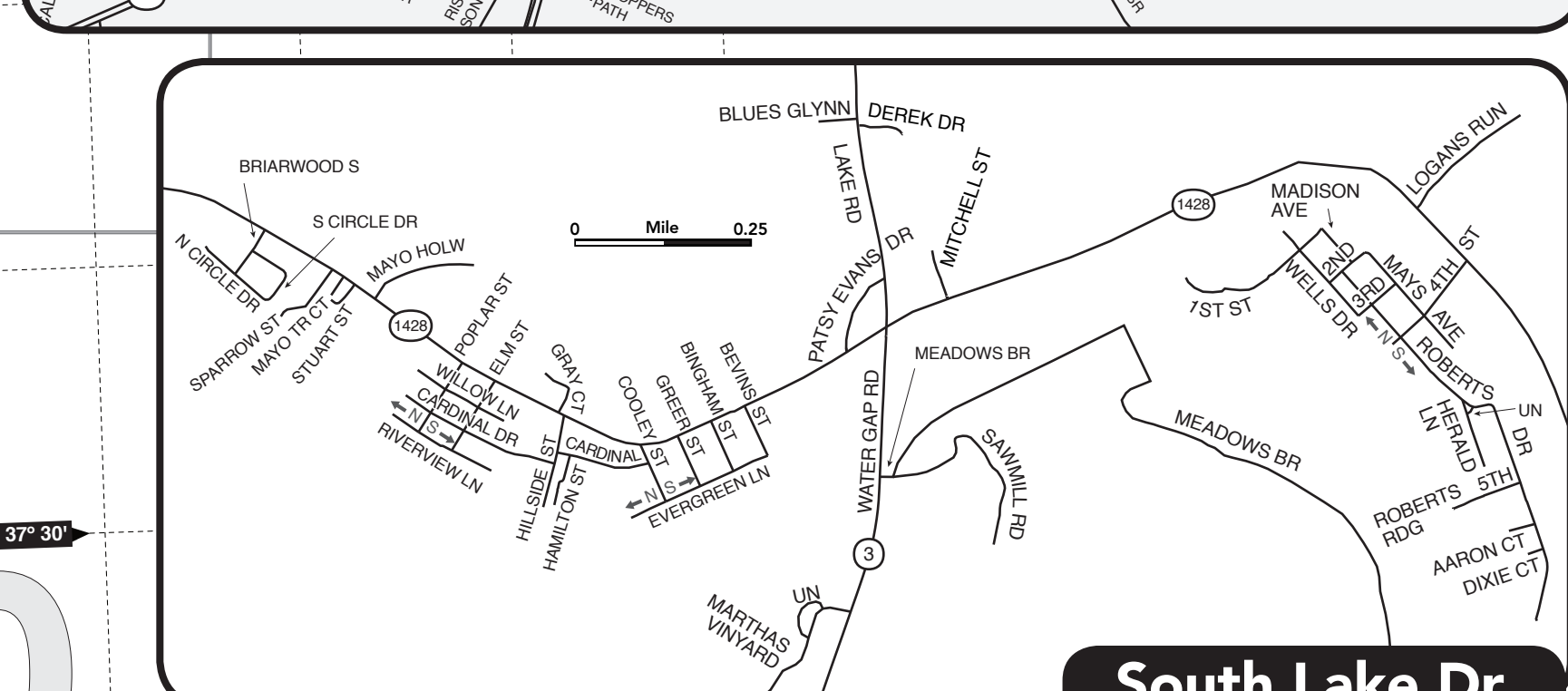
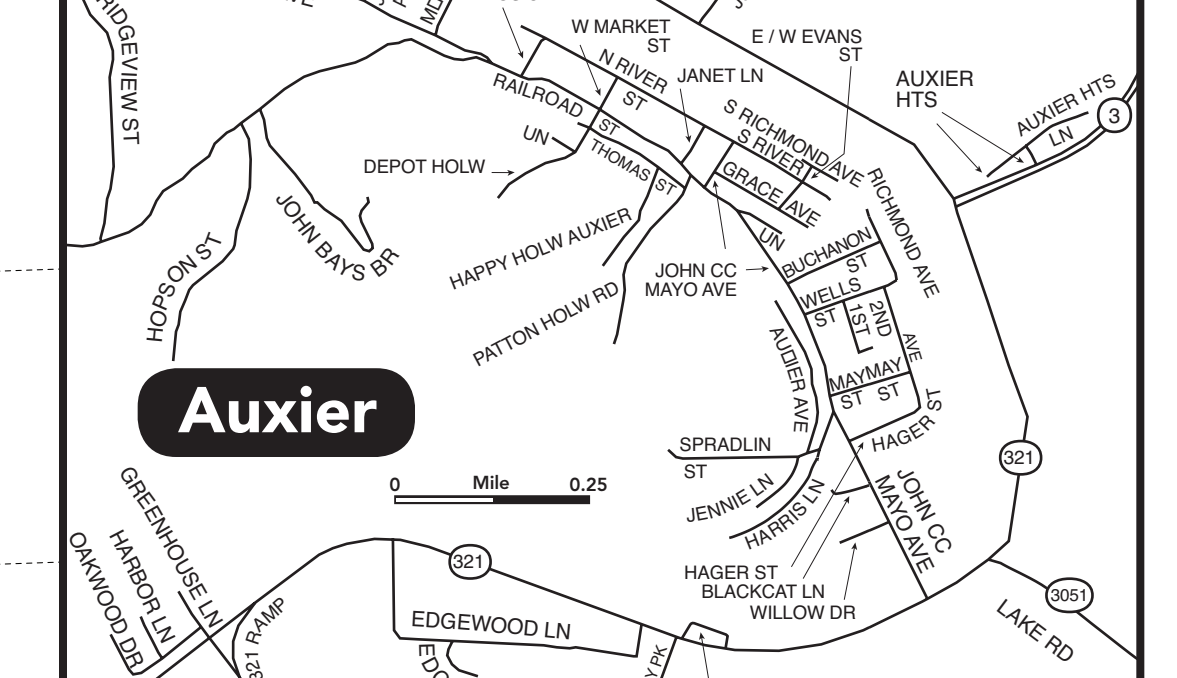
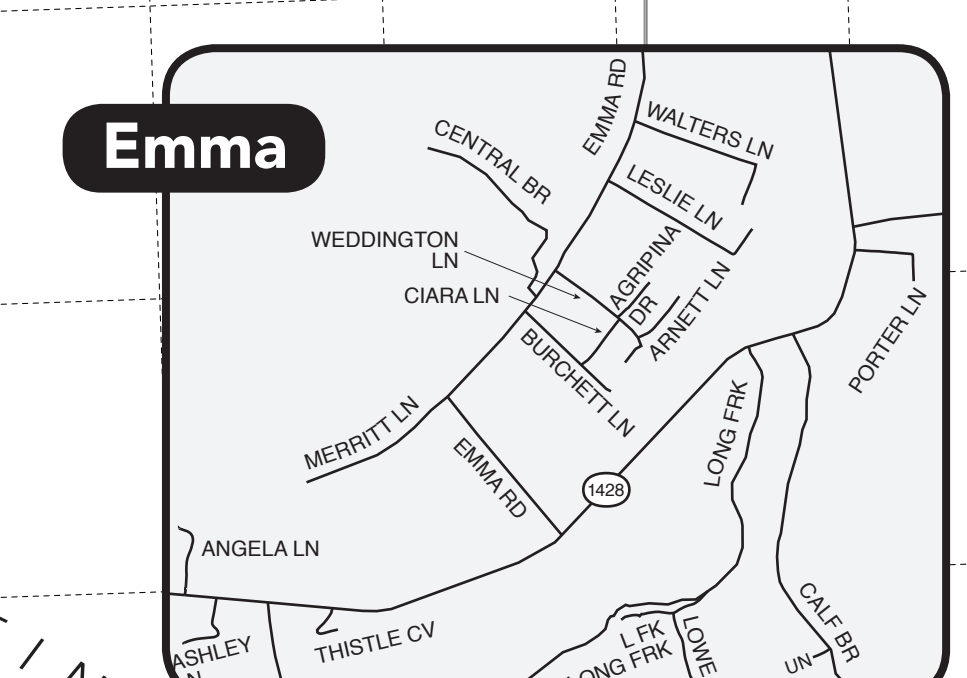
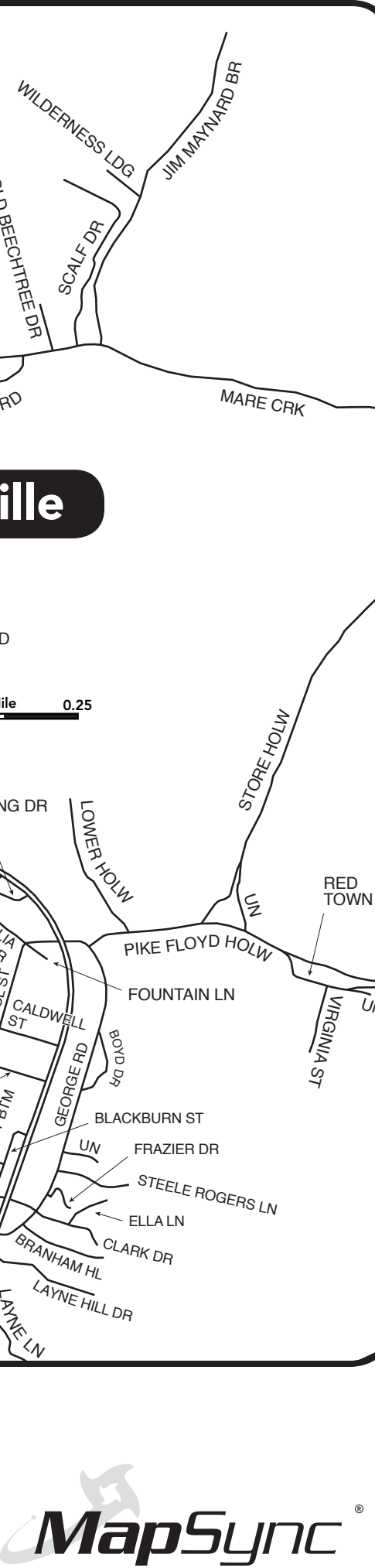
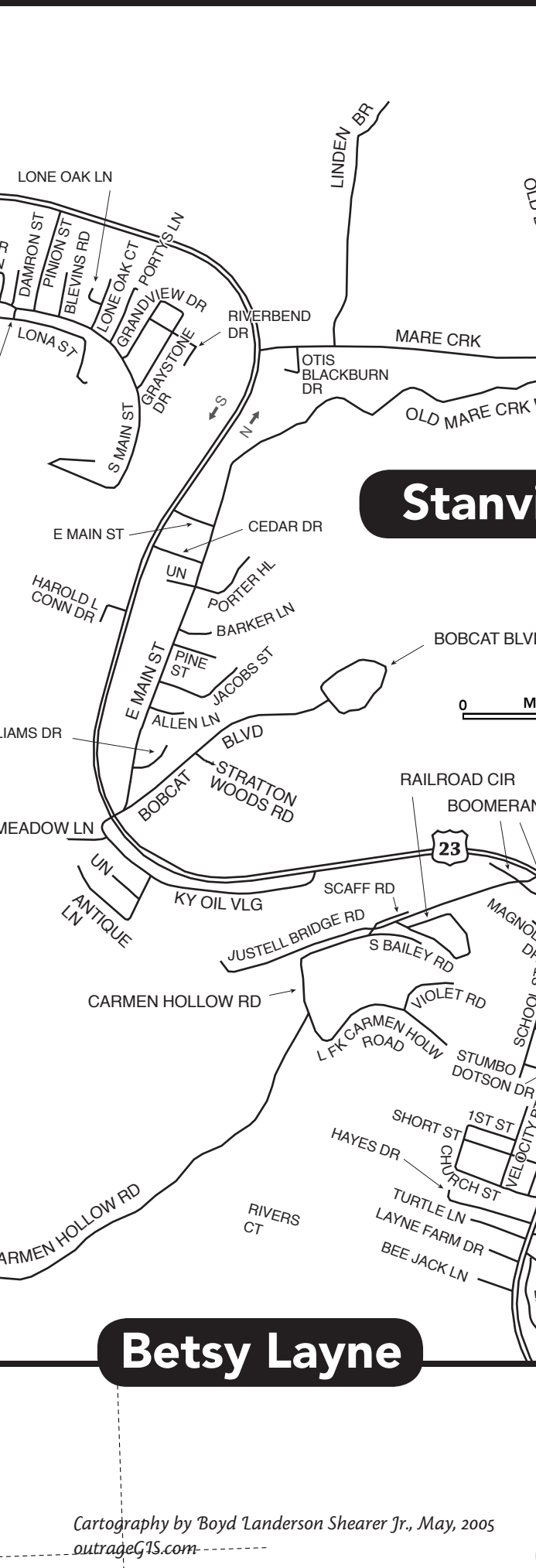
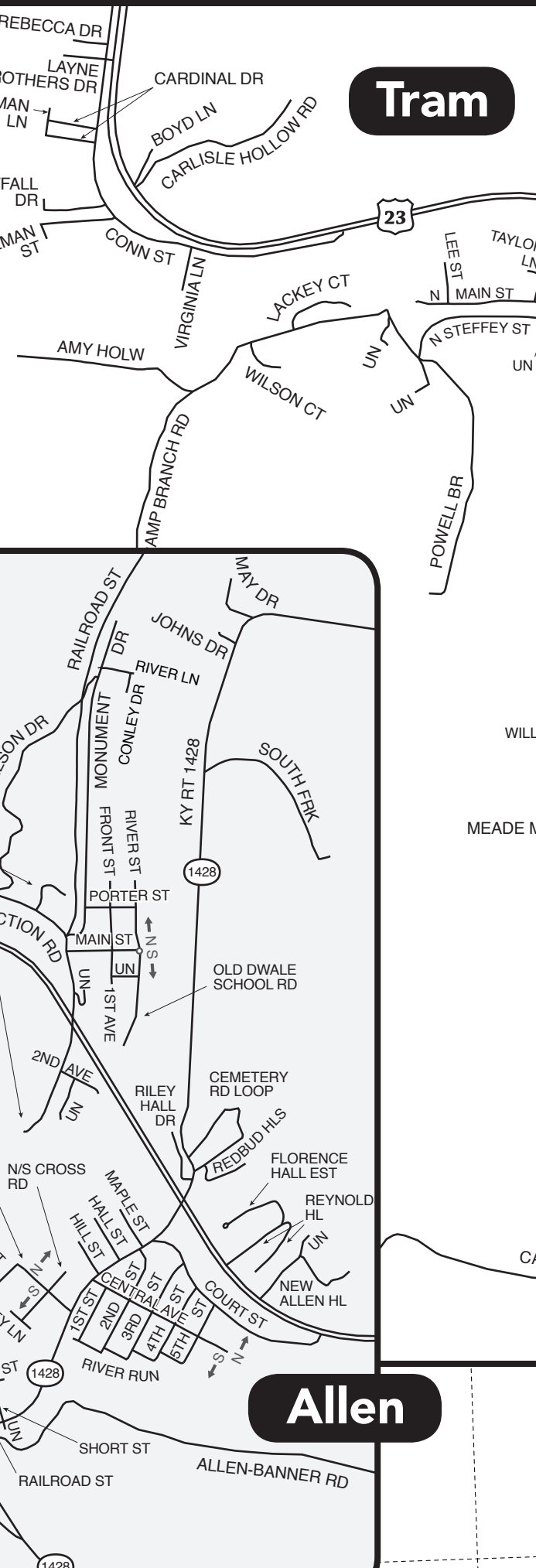
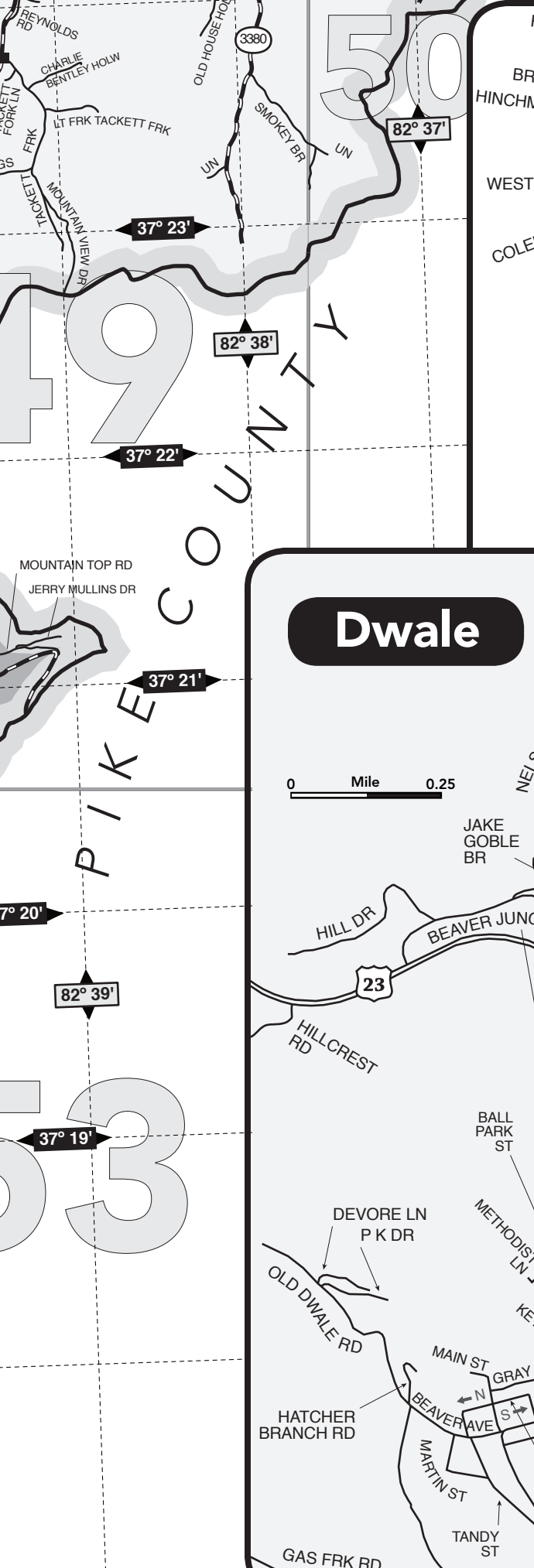
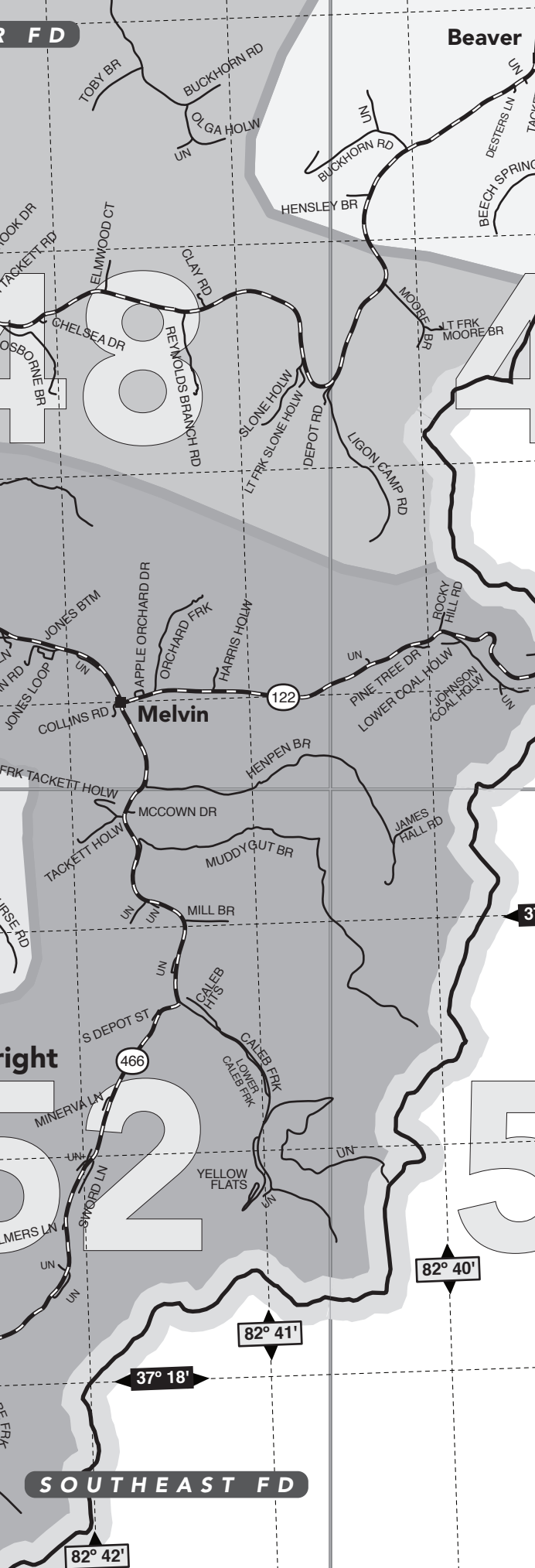
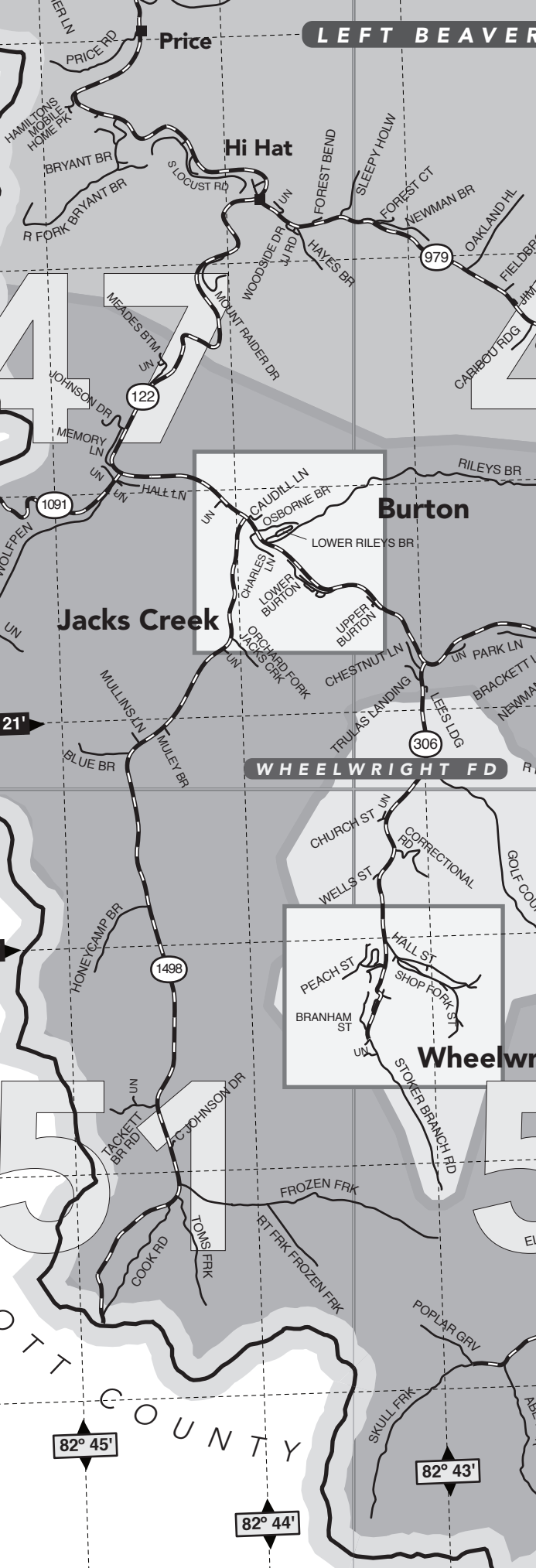
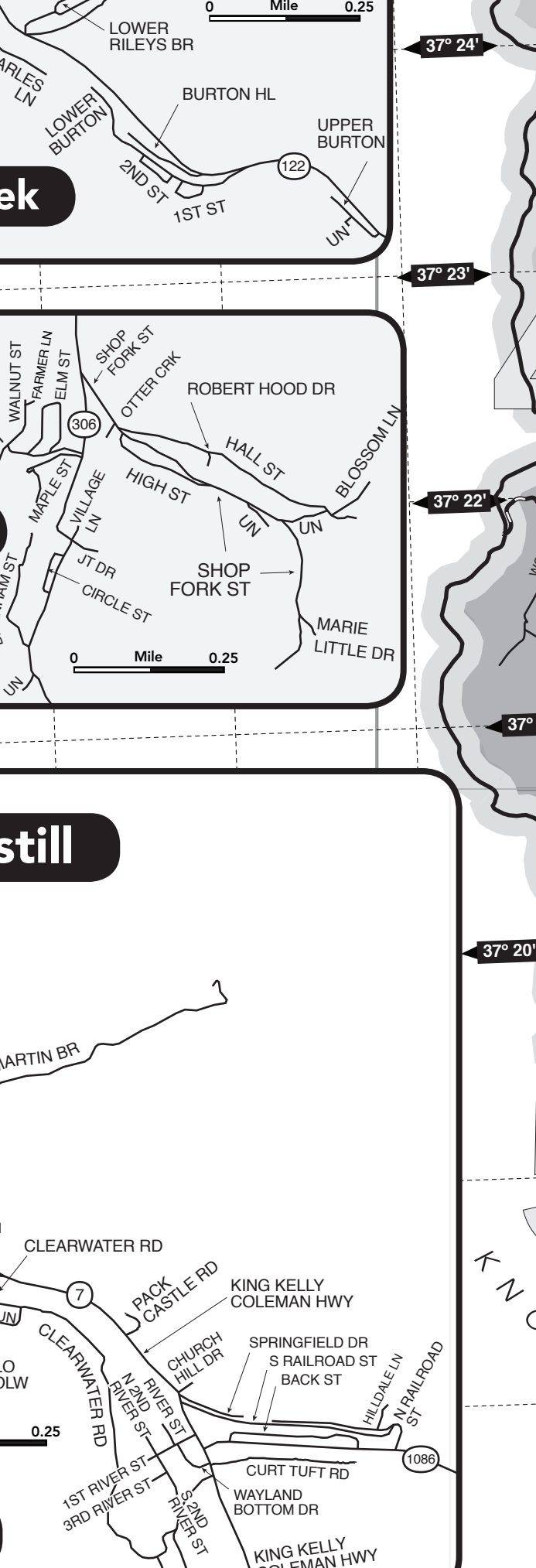
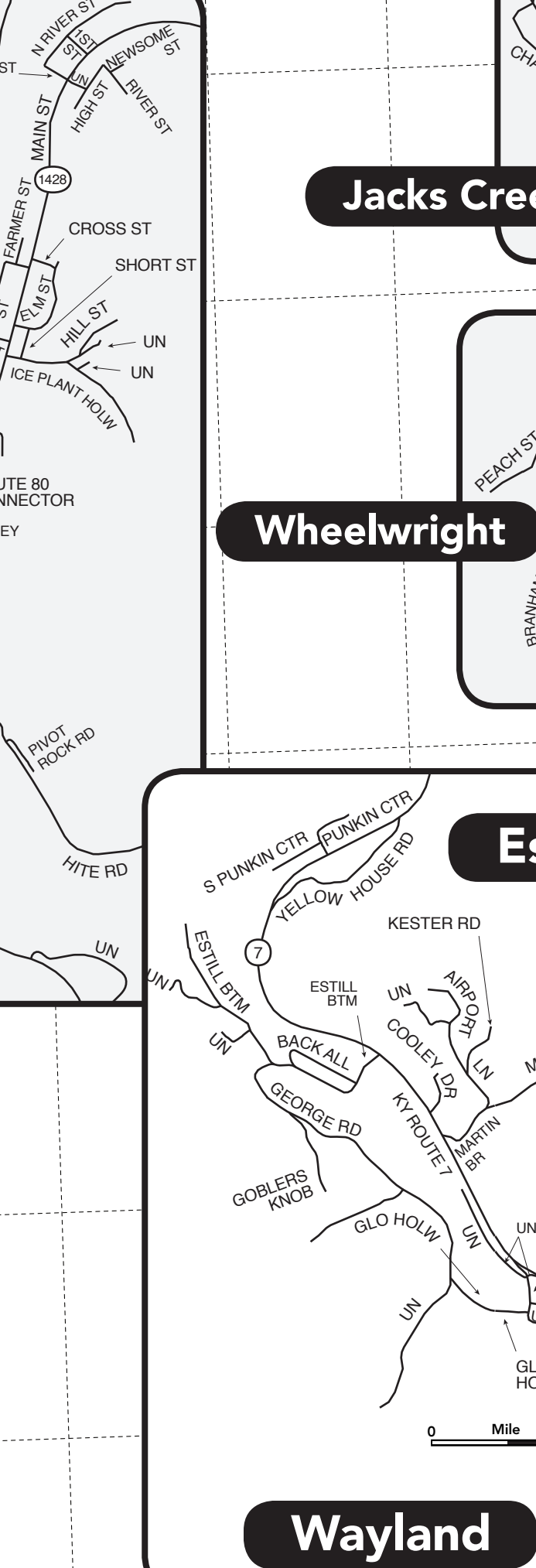
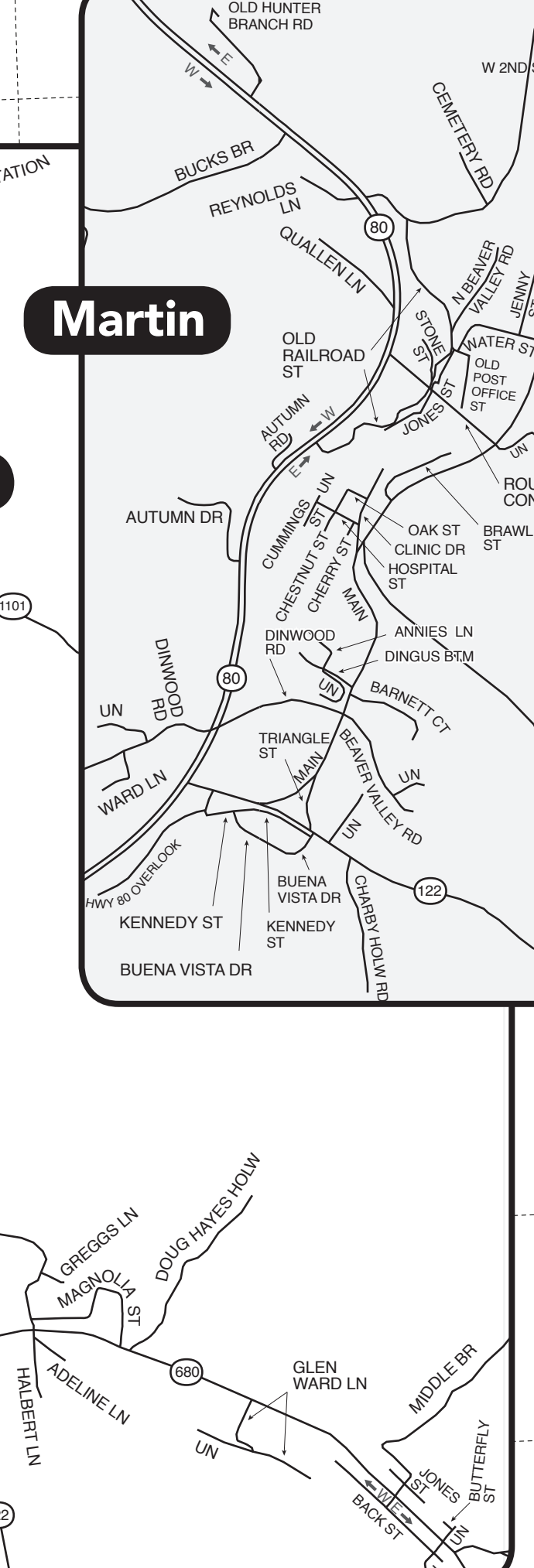


A B C
D E F
G H I
J K L
M N O
P Q R

MAGOFFIN COUNTY
PAGE INDEX



FIRE POLICE
CALL 9-1-1
EMERGENCY E.M.S.



Disclaimer
The Floyd County Division of E-911 Services is pleased to provide you with this Floyd County Well Map, Floyd County, Kentucky, by and through its governing body, the Floyd County Fiscal Court, is the sole owner of the data used in the production and publication of this Map Book. While there is no reason to believe that there are any inaccuracies or defects in the data used or depicted in this Map Book, Floyd County, Kentucky, the Floyd County Fiscal Court, the Floyd County E-911 Executive Board and their respective members and employees make no warranties or guarantees, either express or implied, as to the accuracy of the data as depicted in this Map Book or as to its interpretation, nor shall any oral or written information provided by them to any person or entity in addition to the data of Map Book itself create any such warranty or guarantee. In addition to this Disclaimer, the Floyd County Division of E-911 Services adopts and incorporates by reference the Full Disclaimer regarding the data and this Map Book which is available upon request from the Floyd County E-911 Coordinator.

2005 FLOYD COUNTY 911 ROADS
1 Inch = Approximately 4,000 Feet Scale 1:47775
SCALE IN MILES